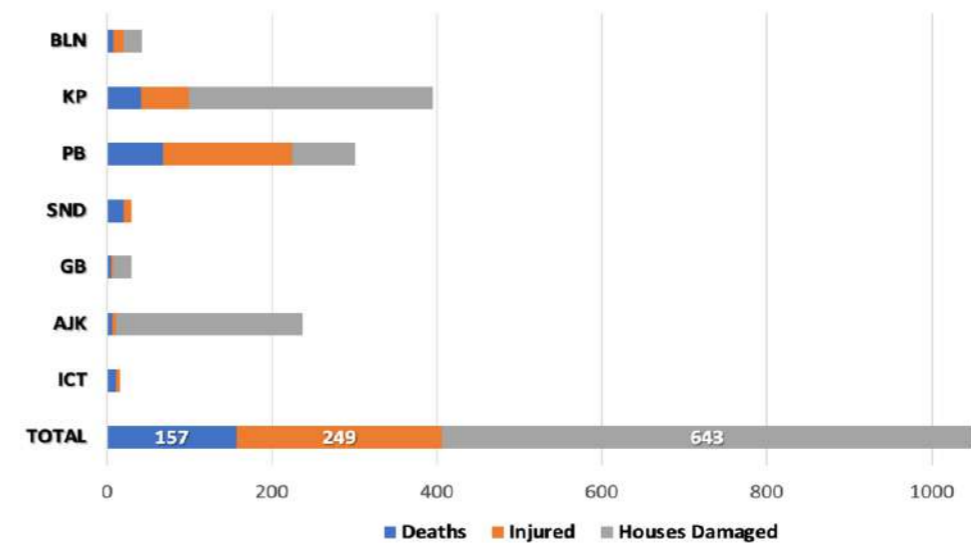


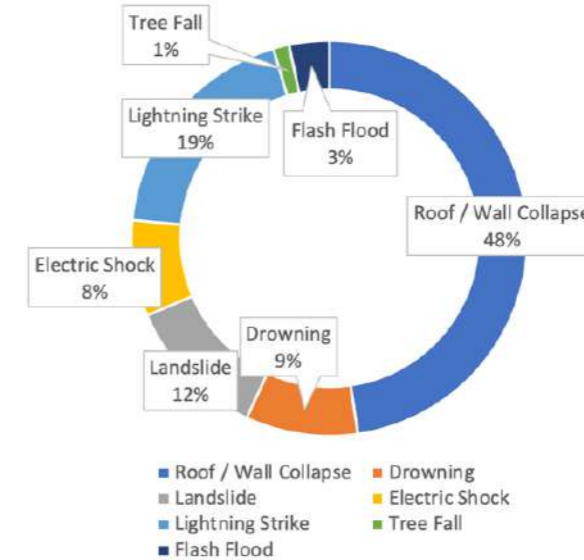
### TOP RAINFALL RECORDED LAST 24 HOURS (MM)

- **Balochistan.** Muslim Bagh 11, Dalbandin 10, Turbat 6, Panjgur 5, Loralai 2, Quetta 1, Lasbela 1.
- **KP.** Kakul 87, Pasht Bajaur 48, Buner 45, Malam Jabba 39, Cherat 6, Saidu Sharif 6, Balakot 5, Dir, 3, Pattan 2, Bacha Khan 1.
- **Punjab.** Lahore 185, Sialkot 95, Sahiwal 86, Khanewal 55, Okara 37, Hafizabad 29, Nurpur Thal 24, Gujranwala 22, Rawalpindi 14, Bahawalnagar 14, Bhakkar 12, Gujrat 12, Bahawalpur 10, Murree 10, Jhelum 9, Chakwal 7, Joharabad 6, Jhelum 2, Mangla 2, Narowal 2, Faisalabad 2, Multan 1, Sargodha 1, Toba Tek Singh 1.
- **Sindh.** Badin 3, Thatta 2, Sakrand 1.
- **GB.** Bagrote 1.
- **AJK.** Barnala 46, Kotli 19, Muzaffarabad 18, Rawalakot 17, Garhi Dupatta 15, Haraman 11, Dhulli 1.
- **ICT.** Saidpur 109, Zero Point 86, Bokra 56, Golra 8, Airport 5.

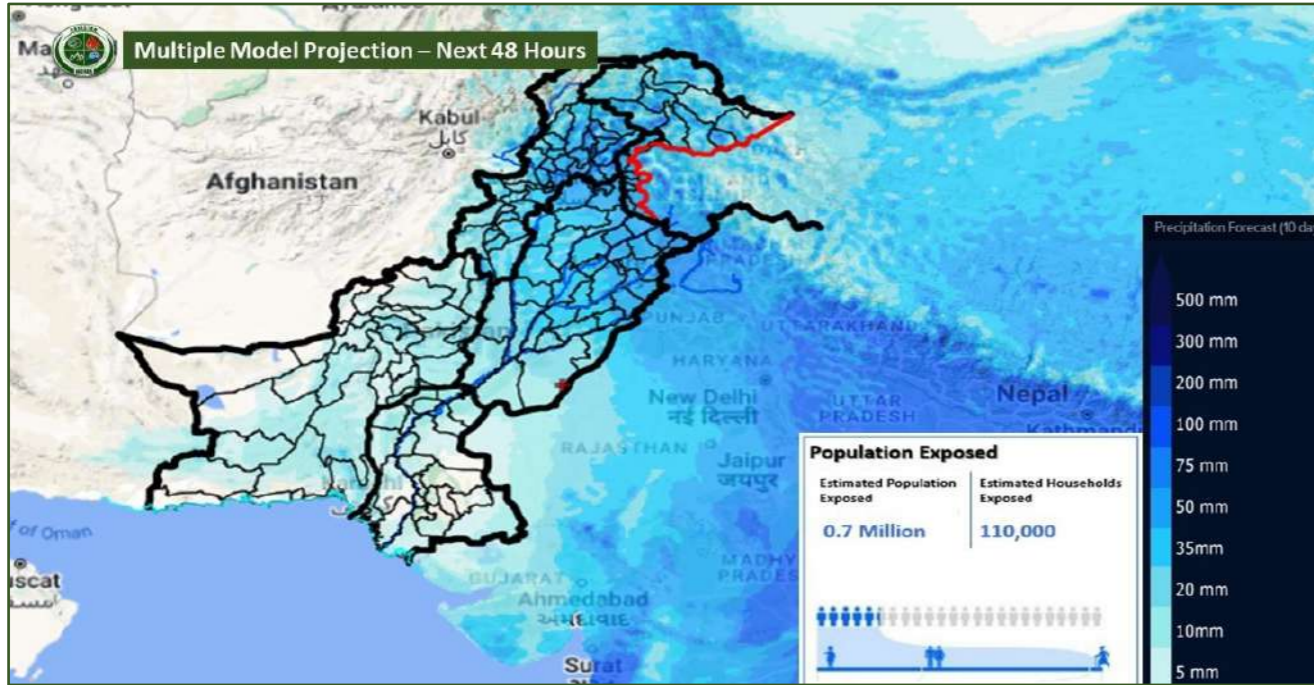
### Cumulative Losses & Damages (25 June to Date)



### Cumulative Deaths Categorization



*Note: Losses / Damages figures are provided by PDMAs / GBDMA / SDMA / Govt Depts and are preliminary.*



**FFD Discharge Report**  
Recorded at: 27-Jul-2023 06:00 PST

River	Site	Inflow	Outflow	Status
Indus	Tarbela	276,000	275,000	LOW
	Kalabagh	315,514	307,714	LOW
	Chashma	357,119	353,199	LOW
	Taunsa	387,587	387,587	MEDIUM
	Guddu	358,558	349,748	LOW
	Sukkur	281,805	260,555	LOW
Kabul	Kotri	118,147	86,932	NORMAL
	Nowshera	64,900	64,900	LOW
Jhelum	Mangla	96,000	10,000	NORMAL
	Rasul	7,891	5,341	NORMAL
Chenab	Marala	92,748	75,748	NORMAL
	Khanki	85,010	77,930	NORMAL
	Q.Abad	82,725	72,725	NORMAL
	Trimmu	98,318	89,918	NORMAL
	Panjnad	92,629	85,529	NORMAL
Ravi	Jassar	37,800	37,800	NORMAL
	Shahdara	31,415	31,415	NORMAL
	Balloki	58,830	42,030	LOW
	Sidhnai	36,684	28,684	NORMAL
	GS Wala	63,300	63,300	LOW
Sutlej	Sulemanki	84,430	84,430	MEDIUM
	Islam	37,984	37,984	NORMAL

**RESERVOIR LEVELS**

Dams	Tarbela	Mangla
<b>MCL (Feet)</b>	1550.0	1242.0
<b>MOL (Feet)</b>	1402.0	1050.0
<b>Water Level (Feet)</b>	1532.10	1220.25
<b>Live Storage</b>	<b>Max.</b>	5.809
	<b>Present</b>	<b>4.789</b>
<b>% Filled</b>	<b>82.44</b>	<b>79.43</b>

### FORECASTED IMPACT NEXT 48-72 HOURS

- Flash Flooding of Moderate to Heavy intensity is expected in Tributaries of River Kabul and Hill Torrents of D.G Khan Division from 27 - 30 July.
- Rain-Wind-Thundershowers with scattered heavy falls
  - Khyber Pakhtunkhwa (Galliyat, Chitral, Dir, Swat, Shangla, Buner, Mansehra, Kohistan, Abbottabad, Haripur, Peshawar, Mardan, Swabi, Nowshera, Kurram, Lakki Marwat, Kohat, Dera Ismail Khan, Bannu, Karak and Waziristan).
  - Punjab (Murree, Rawalpindi, Attock, Chakwal, Jhelum, Mandi Bahauddin, Sialkot, Narowal, Lahore, Sheikhupura, Hafizabad, Gujranwala, Gujrat, Kasur, Mianwali, Sargodha, Khushab, Faisalabad, Toba Tek Singh, Jhang, Bhakkar, Sahiwal, Bahawalnagar and Okara).
  - Gilgit Baltistan (Diامر, Astore, Ghizer, Skardu, Hunza, Gilgit, Ghanche and Shigar).
  - State of AJ&K (Neelum, Muzaffarabad, Poonch, Hattian, Bagh, Haveli, Sudhnoti, Kotli, Bhimber and Mirpur).
  - Islamabad Capital Territory.
- Rain-Wind-Thundershowers with few heavy falls
  - Balochistan (Kalat, Khuzdar, Lasbela, Awaran, Kech, Gwadar, Panjgur, Mastung, Sibbi, Naseerabad, Zhob, Sherani, Barkhan, Musakhel, Kohlu, Jhal Magsi and Loralai).
  - Punjab (Dera Ghazi Khan, Rajanpur, Multan, Khanewal, Layyah, Kot Addu, Bahawalpur and Rahim Yar Khan).
- Urban flooding in municipal areas (as indicated above). Flash flooding and landsliding in hilly / mountainous regions of Balochistan, KP, Punjab, GB & AJK (as indicated above). Hill Torrents of DG Khan, Rajanpur, Barkhan and Dera Bugti to remain active with Moderate intensity.
- Flows in rivers and streams of Gilgit Baltistan likely to increase and high probability / risk of GLOF incident in vulnerable mountain valleys.

### GUIDANCE ISSUED

- City / District Administrations are to ensure contingency traffic plans for areas vulnerable to flooding in urban centres, (as indicated above) catering for prompt de-watering operations in flooded areas.
- PDMA to undertake regular public awareness on all media channels / social media to maximise general public's knowledge on risks associated with monsoon season; heavy rains, urban flooding, flash flooding, landslides, etc.
- PDMA to ensure early warning & prompt response in vulnerable areas in light of wind-thundershowers and possibility of heavy falls (in areas indicated above), increased river flows and flash flooding.
- PDMA Balochistan & Punjab to ensure early warning, prompt evacuation and response in vulnerable low-lying areas adjacent to nullahs / hill torrents (in areas indicated above).
- GBDMA to ensure all necessary measures are undertaken to mitigate / prepare against GLOF incidents.
- NHA / FWO / Local C&W Depts to ensure pre-placement of machinery and timely restoration of damaged road linkages.
- Rescue Services, Armed Forces and leading NGOs / CSOs to ensure availability of personnel / equipment in the indicated areas & be on stand-by for rapid response.